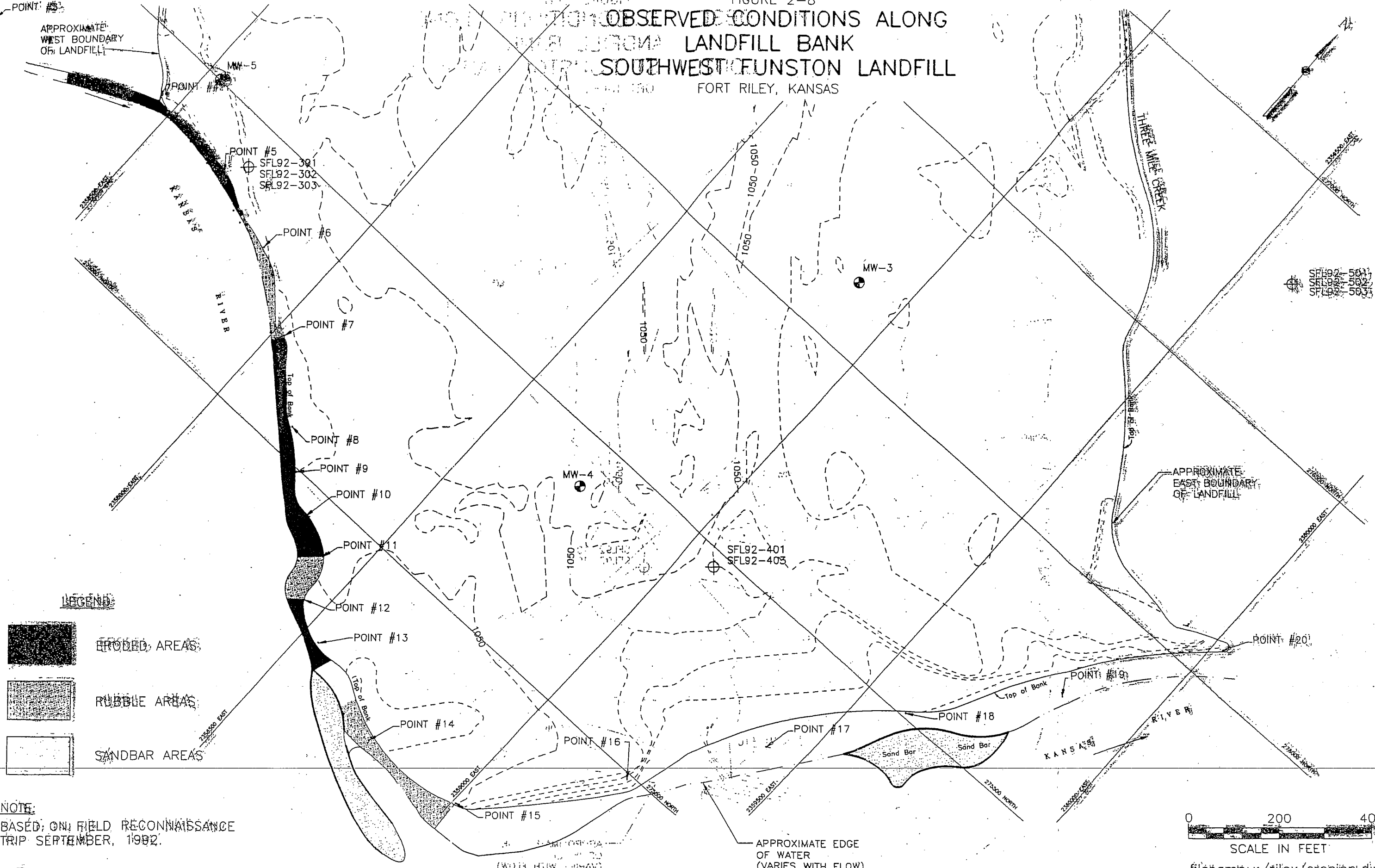





FIGURE 2-8

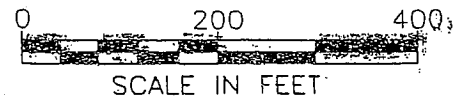
OBSERVED CONDITIONS ALONG LANDFILL BANK SOUTHWEST FUNSTON LANDFILL FORT RILEY, KANSAS



LEGEND

-  ERODED AREAS
-  RUBBLE AREAS
-  SANDBAR AREAS

NOTE:
 BASED ON FIELD RECONNAISSANCE
 TRIP SEPTEMBER, 1992.



filepath: x:\riley\erosion.dwg